














Kalamazoo River Valley Trail Map

Legend

-  Trail
-  On-Road Bike Lane
-  Signed Bike and Pedestrian Routes
-  Railway
-  State Road
-  Parking
-  Camping
-  Picnic
-  Drinking Water
-  Canoe Launch
-  Restrooms
-  Hospital
-  School

Point-to-Point Distances

10th Street to Ravine Bike Lane	3 miles
10th Street to Westnedge	4.8 miles
10th Street to D Ave.	13.2 miles
10th Street to Mayors' Riverfront Park (end of trail)	6.6 miles
Mayors' Riverfront Park to D Ave.	8.5 miles
Paterson St. Bridge to D Ave.	7 miles
Paterson St. Bridge to Mayors' Riverfront Park (end of trail)	2.8 miles
Rose Park to D. Ave.	7.6 miles
Rose Park to Mayors' Riverfront Park (end of trail)	1 mile
Rose Park to 10th Street	5.6 miles

Downtown Kalamazoo Points of Interest

-  Arcadia Creek Festival Place
-  Bus Station
-  Kalamazoo Valley Community College
Kalamazoo Valley Museum
-  Discover Kalamazoo
-  Kalamazoo Public Library
-  Kalamazoo Mall

