City of Kalamazoo, Precinct 7

Douglass Community Association
1000 W Paterson St

Kaaf Dr
W Dunkley St
S Bus US-131
Cobb Ave
W Prouty St
Princeton Ave
N Park St
Ravine Rd
Douglas Ave
Interfaith Blvd
Lulu St
Bosker Ave
Bessie St
Dennis Ct
Richland Ave
Pinehurst Blvd
Alamo Ave
Fox Ridge Dr
Brownell St
Warren Pl
Hillsdale Ave
W Paterson St
William St
Staples Ct
Elizabeth St
Norway Ave
Mabel St
Ogden Ave
Mason St
Blakeslee St
Conant St
Staples Ave
Florence St
Drexel Pl
Lawrence St
Denner St
Summit Ave
Hawley St
Stuart Ave
Simpson St
W Frank St
Nola St
Ada St
Lantern Ln
W North St
Campbell Ave
N Dartmouth St
Commonwealth Pl
Lucas Ct
W Ransom St
Jefferson Ave
Jefferson Ct
Summer St
N Prairie Ave
Hilbert St
Jefferson Ave
Forbes St
Elmwood St
W Willard St
N Clarendon St
Prospect Pl
Ingleside Ter
Kalamazoo Ct
Stuart Ave
Woodward Ave
Elm St
W Kalamazoo Ave
N Westnedge Ave
Cooley St
Gilkson Ave
Nelson Ave
N Berkley St
N Arlington St
S Prairie Ave
Prospect St
W Main St
Michikal St
Eleanor St
Grove St
Grand Ave
Grand Ave
Creek St
Allen Blvd
W Water St
S Dartmouth St
S Berkley St
Henderson Dr
Monroe St
Bulkley St
Thompson St
Acker Ln
Catherine St
W Main Ct
Amtrak
Elm Pl
W Michigan Ave
Gilkison Ave
Grand Ave
Academy St
W South St
W South St

7
9
8
8
4
27
2

Jason M. Enos 10/2/2013 C:\GIS\CLERK\Precinct_Maps_2012.mxd

School District

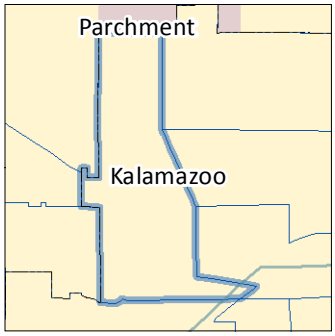

State House District

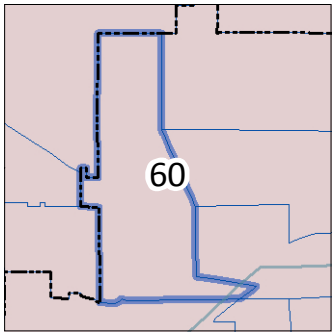

County Commission District

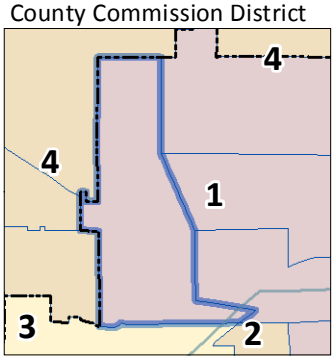

0 0.1 0.2 0.3 Miles

- Polling Location
- Voting Precinct Boundaries
- Railroads
- Village Boundaries
- Jurisdiction Boundaries

All of Kalamazoo County is within State Senate District 20 and U.S. Congressional District 6.