

Kalamazoo County Reapportionment Plan 2021

Section 1 – District Descriptions

District 1

Alamo Township

Oshtemo Charter Township

District 2

Charleston Township

Cooper Charter Township

City of Galesburg

Richland Township

Ross Township

District 3

Brady Township

Climax Township

Comstock Charter Township

Pavilion Township

Wakeshma Township

District 4

City of Portage (part) / VTD(s): Portage 1, Portage 10, Portage 11, Portage 13, Portage 14, Portage 15, Portage 16, Portage 18, Portage 19, Portage 8, Portage 9

District 5

City of Kalamazoo (part) / VTD(s): Kalamazoo 10, Kalamazoo 7

Kalamazoo County Reapportionment Plan 2021

Kalamazoo Charter Township

City of Parchment

District 6

City of Kalamazoo (part) / VTD(s): Kalamazoo 12, Kalamazoo 2, Kalamazoo 21, Kalamazoo 22, Kalamazoo 24, Kalamazoo 25, Kalamazoo 26, Kalamazoo 4, Kalamazoo 5, Kalamazoo 6

District 7

City of Kalamazoo (part) / VTD(s): Kalamazoo 1, Kalamazoo 11, Kalamazoo 13, Kalamazoo 14, Kalamazoo 15, Kalamazoo 16, Kalamazoo 20, Kalamazoo 23, Kalamazoo 27, Kalamazoo 3, Kalamazoo 8, Kalamazoo 9

District 8

Prairie Ronde Township

Schoolcraft Township

Texas Charter Township

District 9

City of Kalamazoo (part) / VTD(s): Kalamazoo 17, Kalamazoo 18, Kalamazoo 19

City of Portage (part) / VTD(s): Portage 12, Portage 17, Portage 2, Portage 20, Portage 3, Portage 4, Portage 5, Portage 6, Portage 7

Section 2 – Data and Demographics

Population

District Name	Total Population	Target Population	Variance	Variance %	Compactness Polsby Popper	Compactness Schwartzberg
District 1	27,552	29,074	-1,522	-5.236	0.661	0.813
District 2	27,915	29,074	-1,159	-3.988	0.434	0.659
District 3	29,786	29,074	712	2.447	0.591	0.769

Kalamazoo County Reapportionment Plan 2021

District 4	28,841	29,074	-233	-0.803	0.578	0.760
District 5	30,783	29,074	1,709	5.876	0.178	0.422
District 6	29,970	29,074	896	3.080	0.266	0.516
District 7	29,145	29,074	71	0.243	0.201	0.449
District 8	29,243	29,074	169	0.580	0.574	0.757
District 9	28,435	29,074	-639	-2.199	0.576	0.759

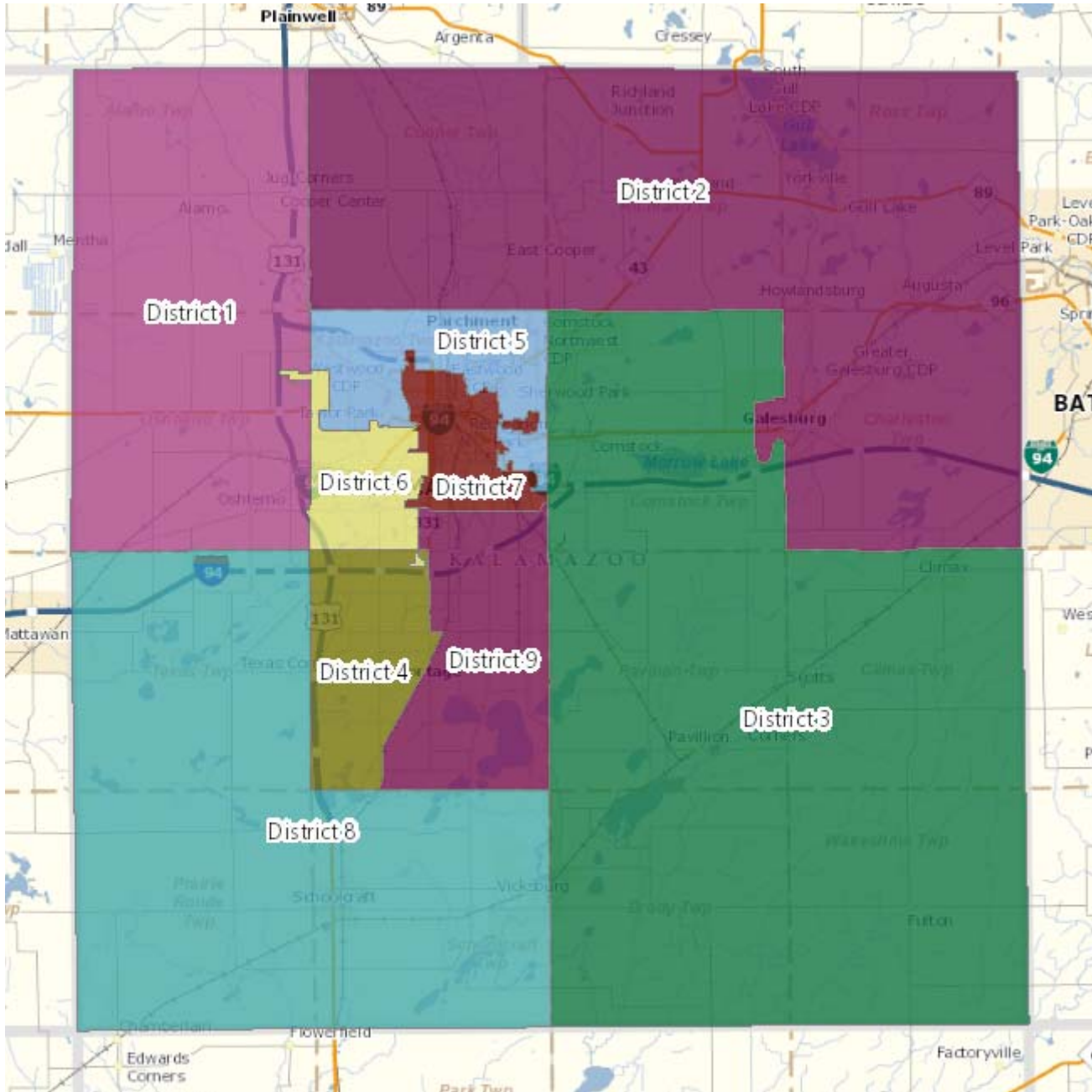
Race

District Name	Total White Alone	Total Black Alone	Total American Indian And Alaskan Native Alone	Total Asian Alone	Total Native Hawaiian And Pacific Islander Alone	Total Other Alone
District 1	20,537	3,652	101	817	3	522
District 2	24,579	944	82	269	6	332
District 3	25,419	1,223	154	403	5	444
District 4	22,856	1,704	108	1,751	2	427
District 5	20,568	5,964	164	624	12	855
District 6	21,371	4,195	101	1,071	14	1,062
District 7	13,963	9,641	322	317	14	1,894
District 8	25,257	654	99	1,161	10	273
District 9	22,460	2,375	144	629	10	590

Kalamazoo County Reapportionment Plan 2021

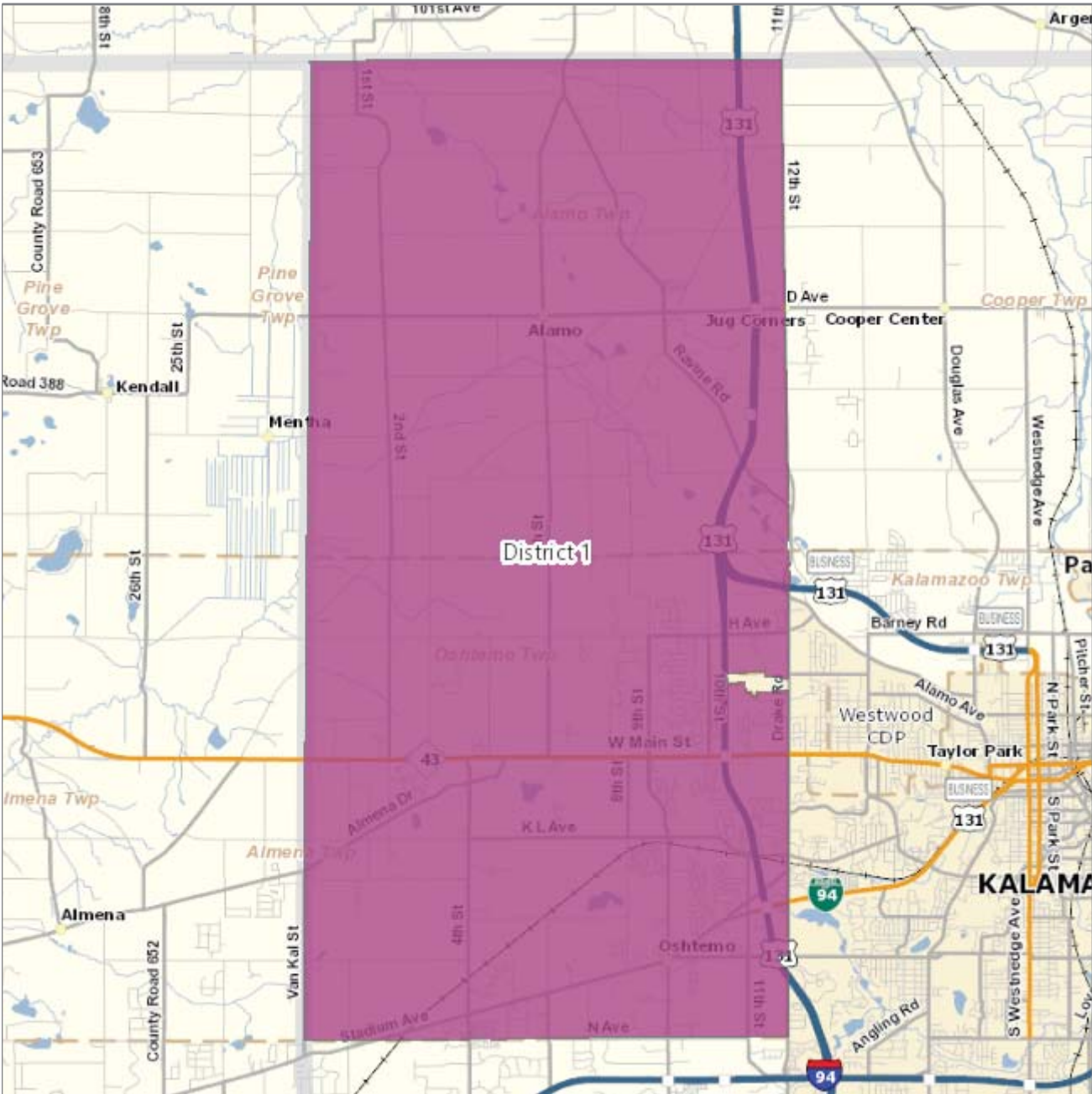
Section 3 – Maps

Kalamazoo County District Map



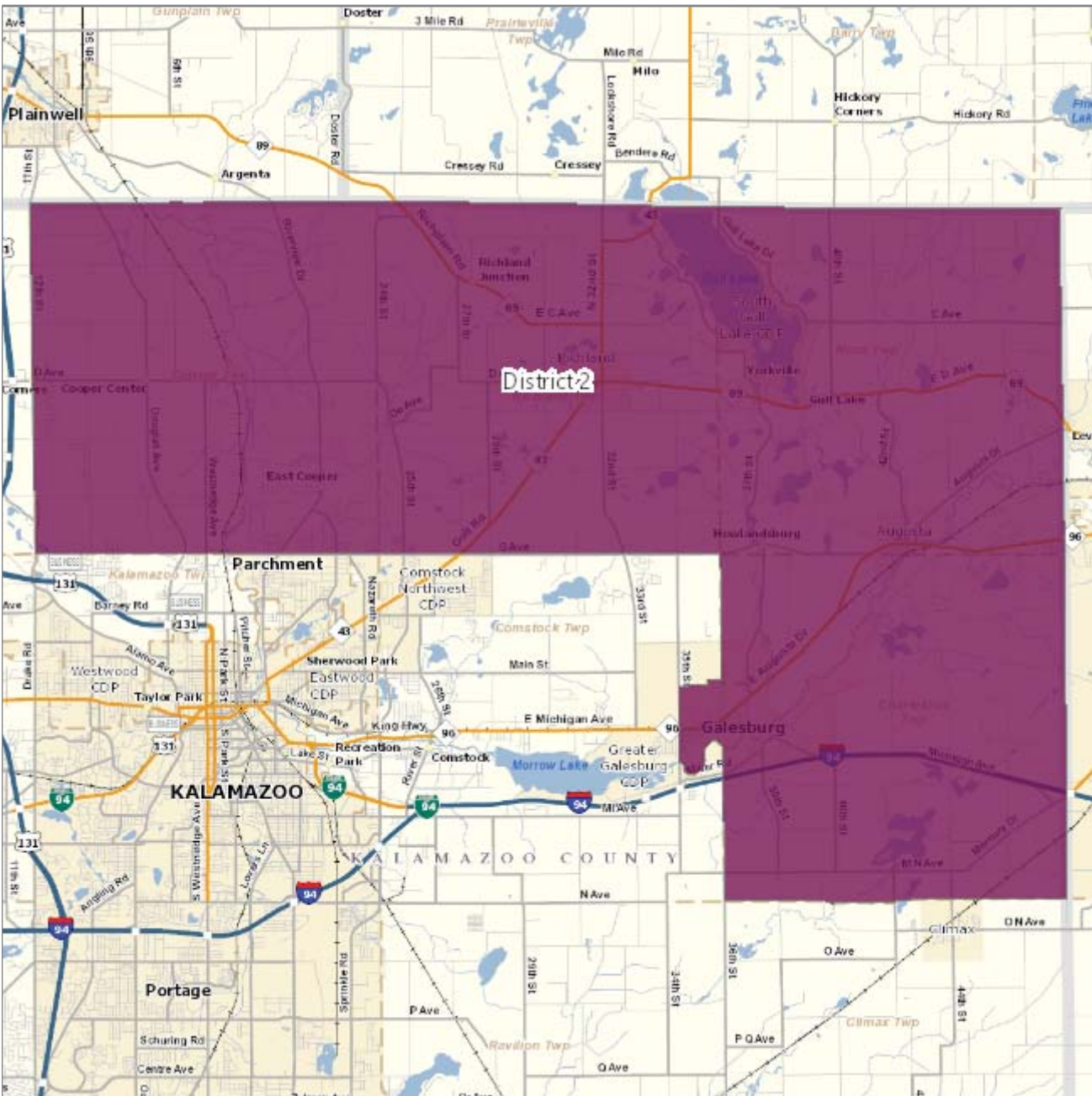
Kalamazoo County Reapportionment Plan 2021

District 1 - population 27,552



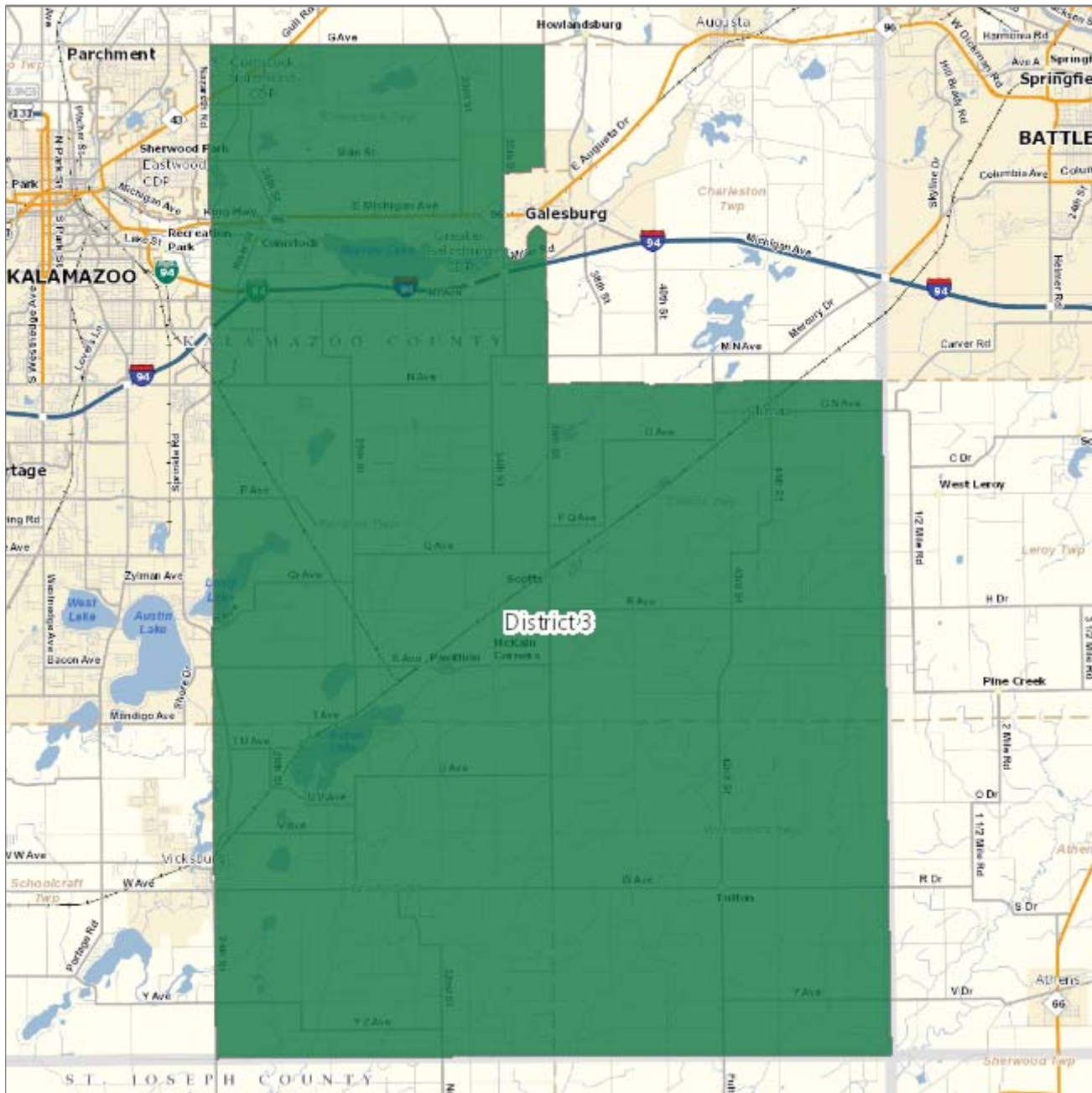
Kalamazoo County Reapportionment Plan 2021

District 2 - population 27,915



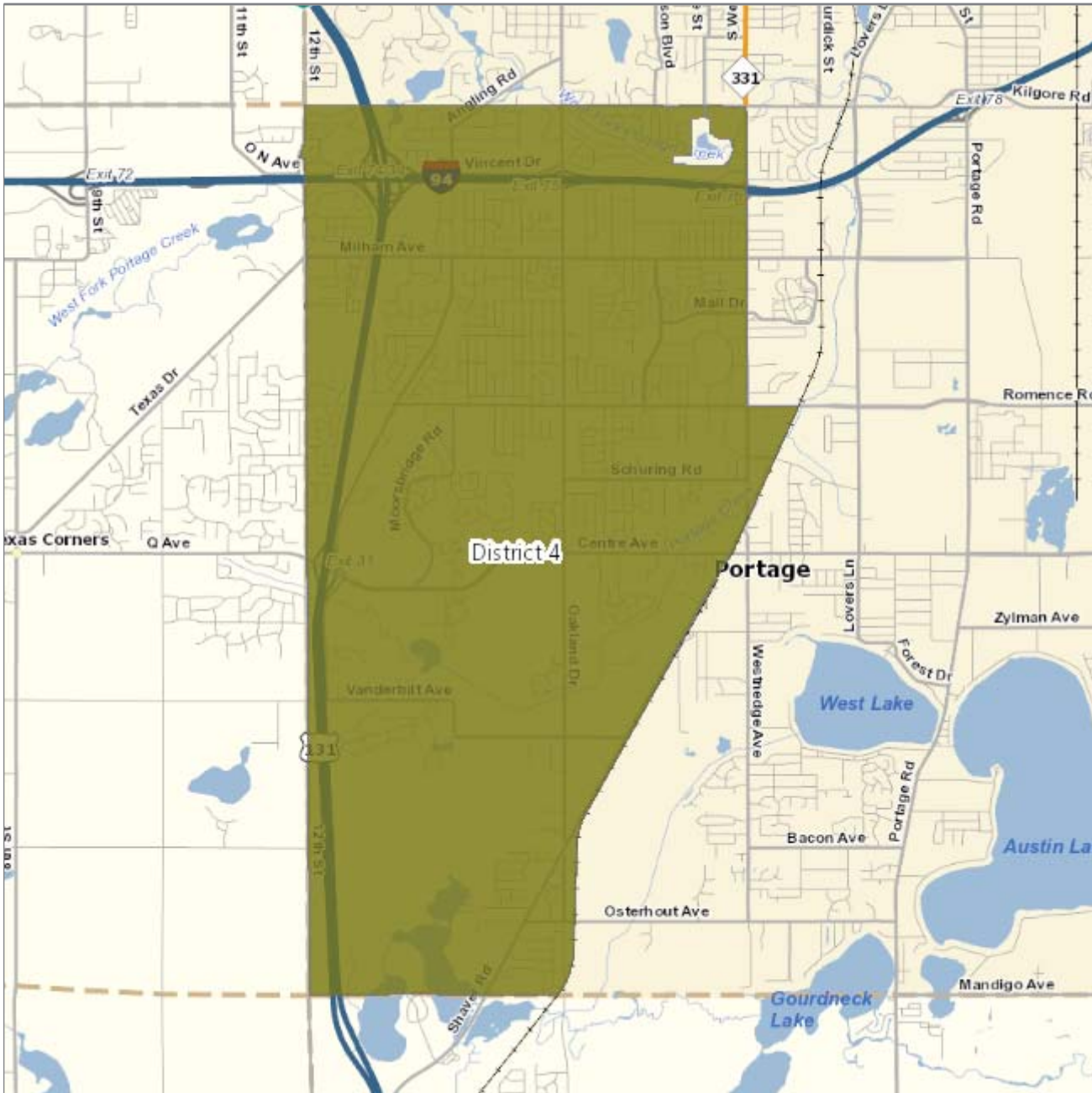
Kalamazoo County Reapportionment Plan 2021

District 3 - population 29,786



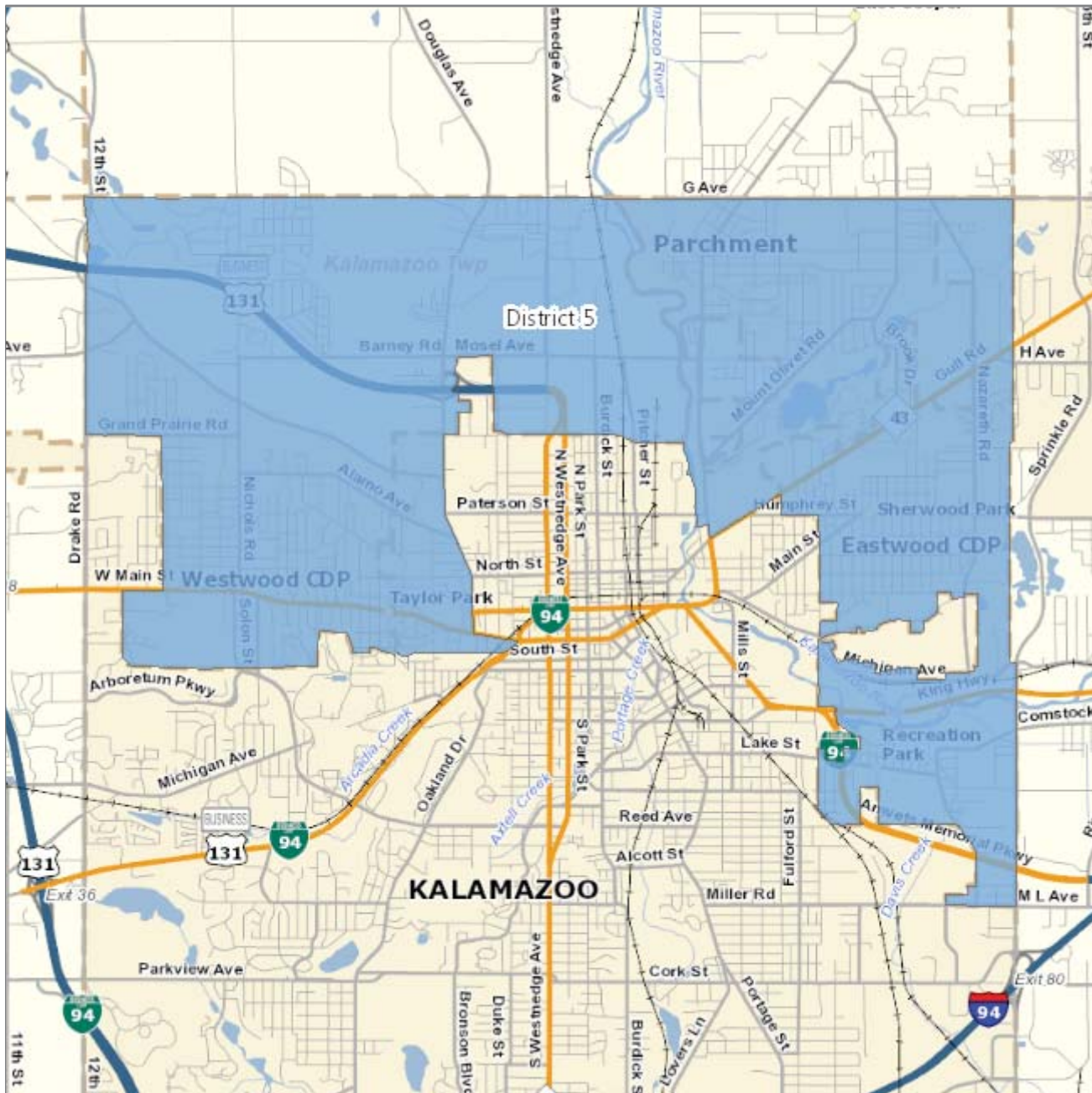
Kalamazoo County Reapportionment Plan 2021

District 4 - population 28,841



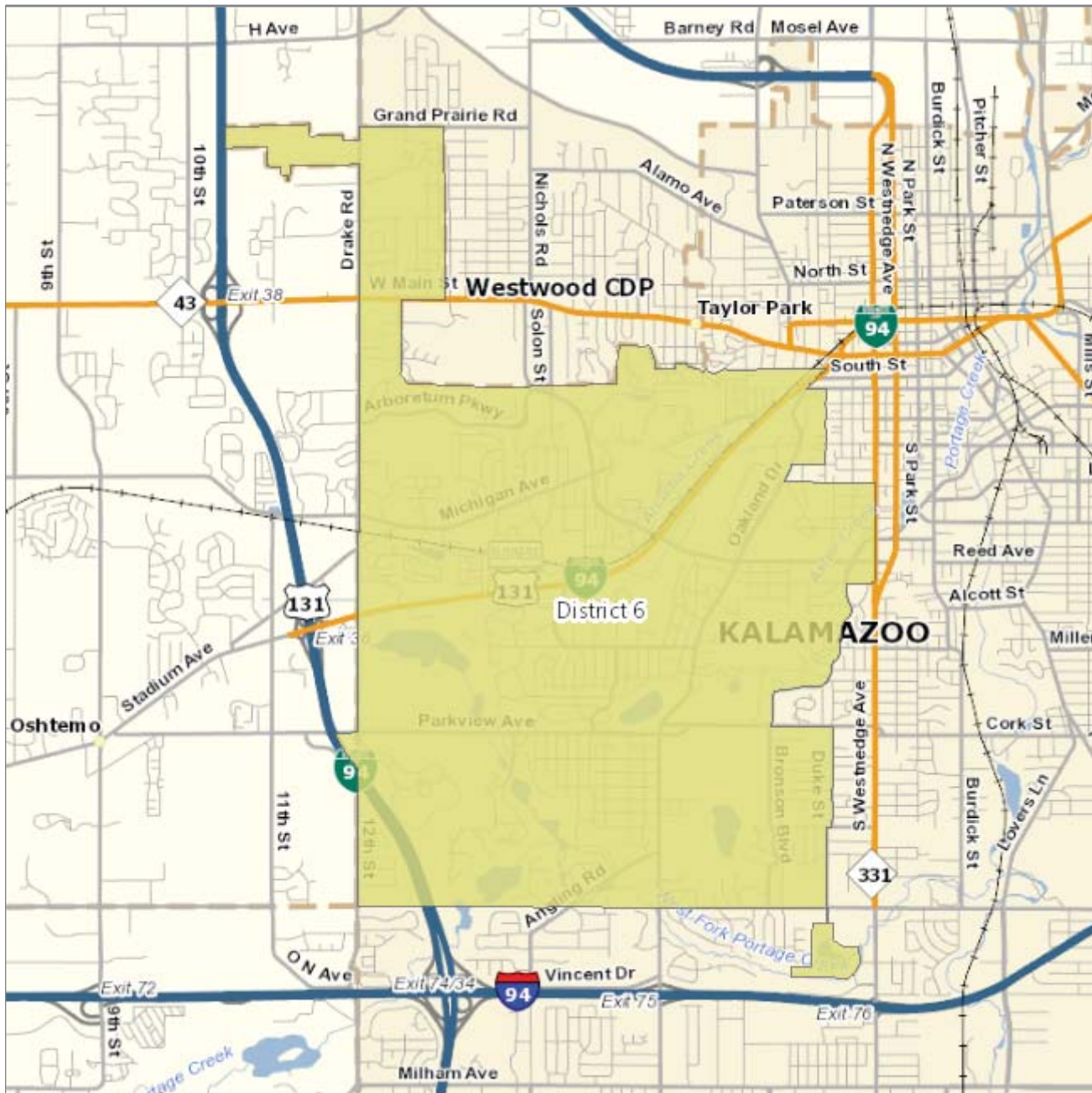
Kalamazoo County Reapportionment Plan 2021

District 5 - population 30,783



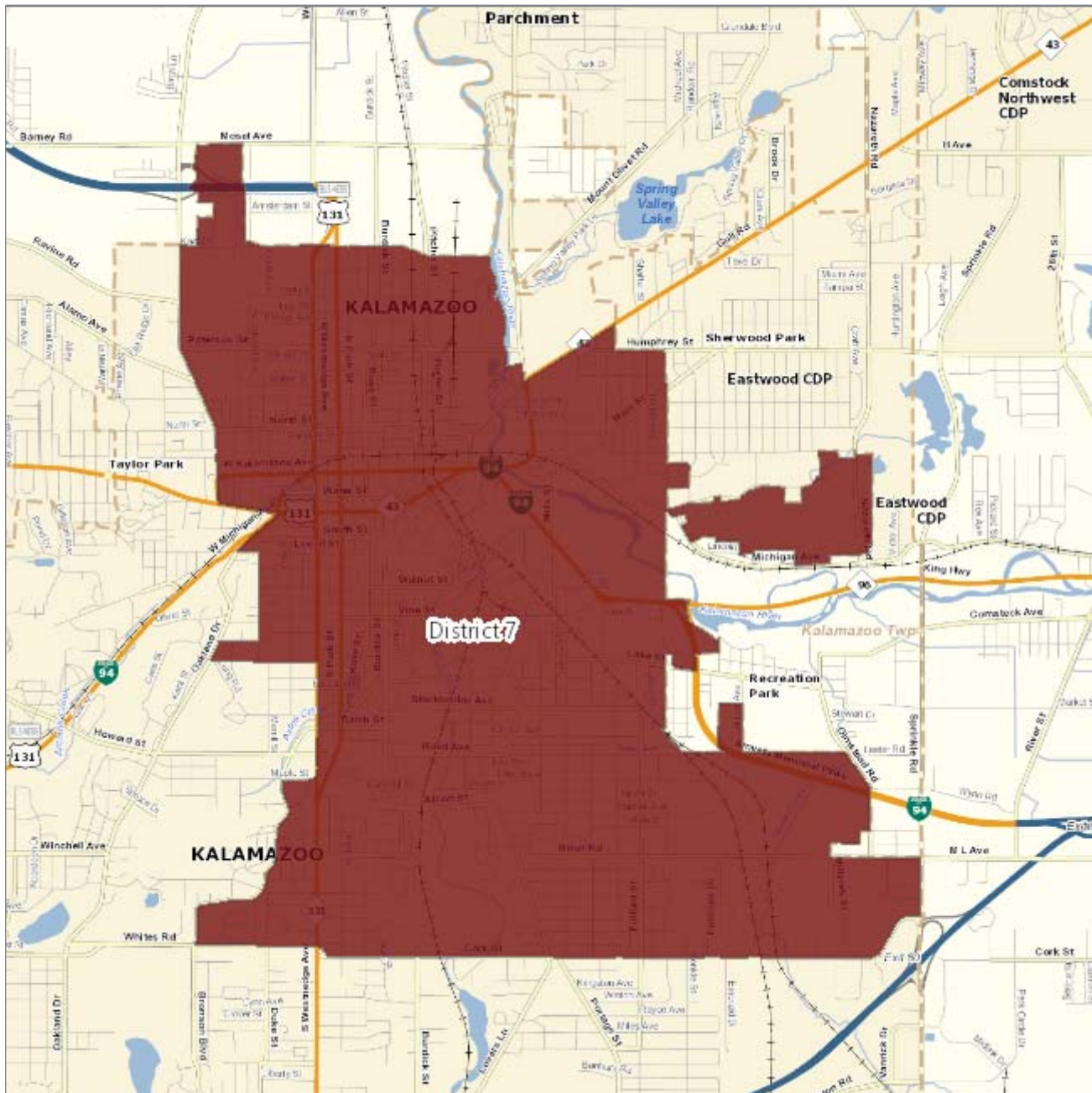
Kalamazoo County Reapportionment Plan 2021

District 6 - population 29,970



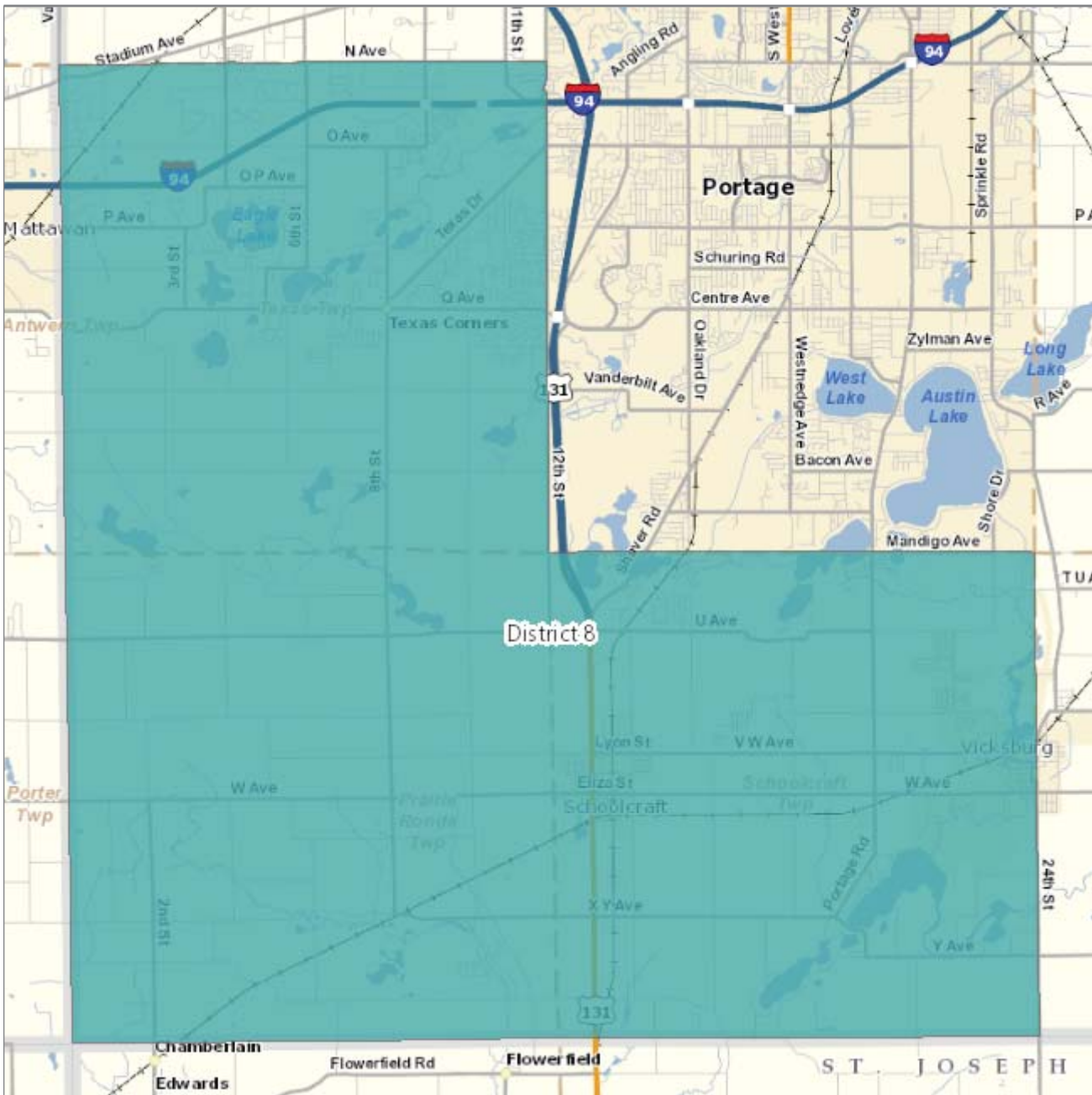
Kalamazoo County Reapportionment Plan 2021

District 7 - population 29,145



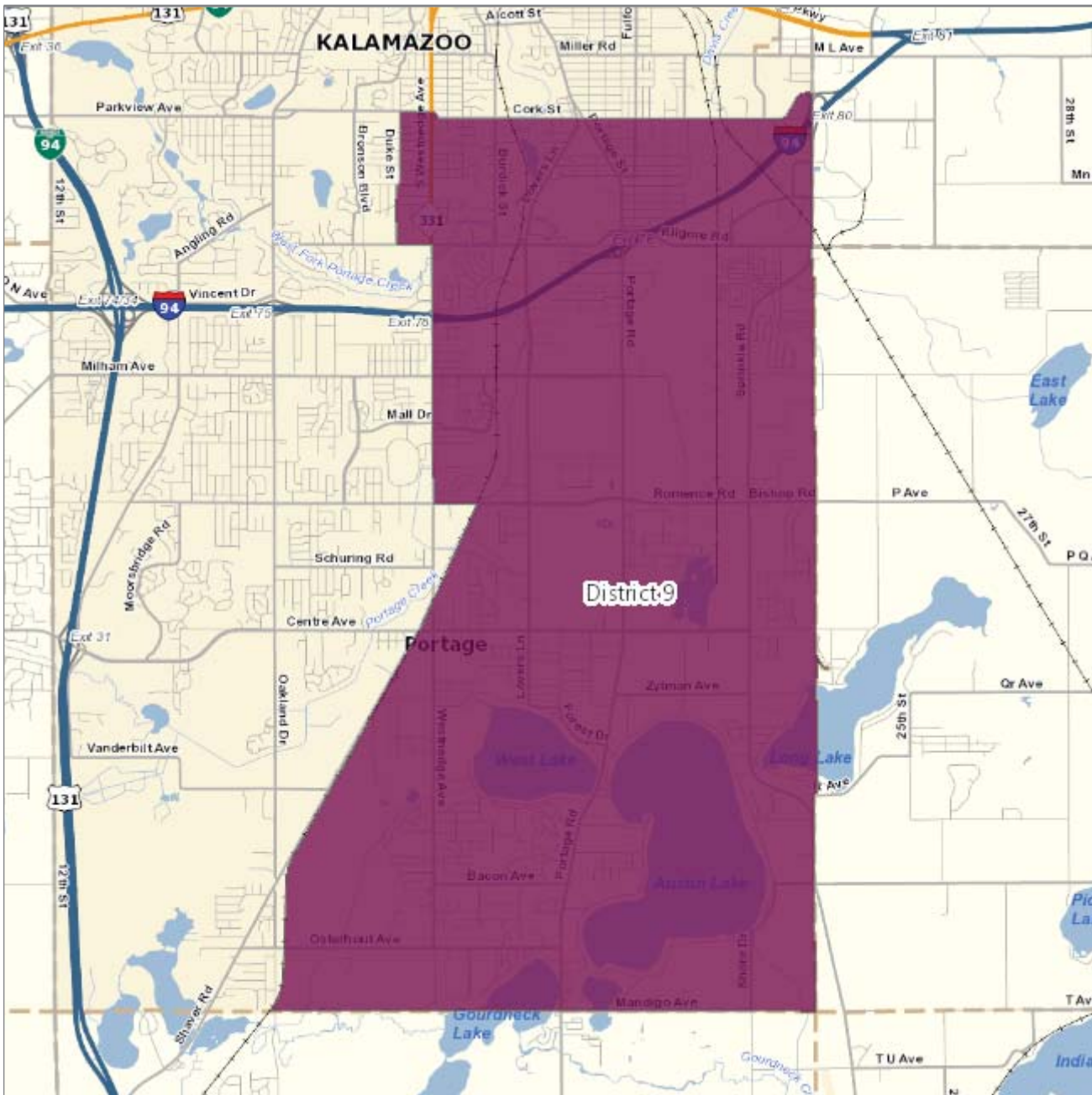
Kalamazoo County Reapportionment Plan 2021

District 8 - population 29,243



Kalamazoo County Reapportionment Plan 2021

District 9 - population 28,435



Total population all districts: 261,670

Kalamazoo County Reapportionment Plan 2021