Cooper Township, Precinct 2

Allegan County
Barry County
E Baseline Rd
W A B Ave
E A B Ave
Old 24th St
W B Ave
N 16th St
N 19th St
N 22nd St
Taplin Ln
E B Ave
Norfolk Southern Railway
Stone Oak Ln
N 24th St
Linda Ln
N 17th St
W C Ave
E C Ave
E C Ave
3
E C D Ave
1
W D Ave
E D Ave
4
Douglas Ave
Crimson Oak Ave
E De Ave
N 23rd St
W E Ave
E E Ave
E E Ave
N Westnedge Ave
N Riverview Dr
Shady Grove St
Springbrook Ln
Springbrook Dr
N 25th St
Lanfair Ave
Fire Station #2
3160 McKinley St
3
McKinley St
Polk St
N 24th St
Roosevelt Ave
W F Ave

Jason M. Enos 10/2/2013 C:\GIS\CLERK\Precinct_Maps_2012.mxd

School District

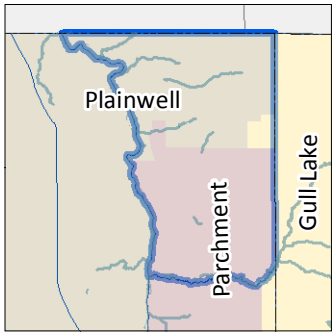

State House District

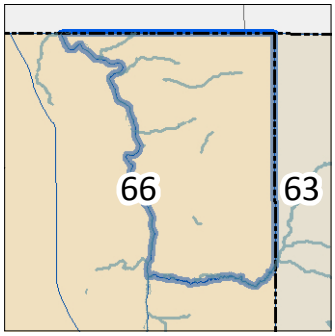

County Commission District

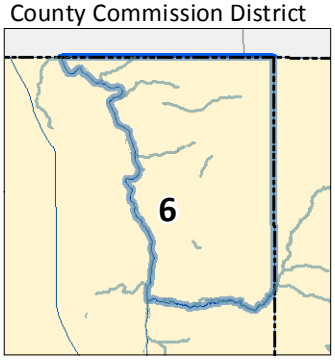

0 0.2 0.4 0.6 0.8 Miles

- Polling Location
- Voting Precinct Boundaries
- Railroads
- Village Boundaries
- Jurisdiction Boundaries

All of Kalamazoo County is within State Senate District 20 and U.S. Congressional District 6.