Cooper Township, Precinct 4

Baseline Rd
W Baseline Rd
W Baseline Rd
Allegan County
N Riverview Dr
1
N 10th St
S US 131
W A B Ave
W A B Ave
Norfolk Southern Railway
N 19th St
E B Ave
W B Ave
N 16th St
Martingale Ln
Owen Dr
Kitz Way
2
W C Ave
W C Ave
North Bridge Church
8824 Douglas Ave
Owen Dr
N 12th St
N 17th St
Knights Way
Hunters Xing
Neptune Dr
Rolling Meadows Dr
W D Ave
E D Ave
Ravine Rd
Adobe Rd
Trent Ct
Red Rock Trl
Douglas Ave
1
2
Ravine Ridge Rd
N US 131
N 14th St
Coldspring Run Rd
Owen Hills Dr
N Scheffers Ln
W E Ave
E E Ave
Saint Luke Dr
Hart Dr
N Westnedge Ave
Lanfair Ave
N 9th St
McKinley St
Roosevelt Ave
W F Ave
W F Ave
Fineview Ave
Travis Rd
Old Douglas Ave
3
N 20th St
Remus St
Keyes Dr
Deerland St
Lands End Dr
W G Ave
W G Ave
Glengarry Ave
W G Ave
E G Ave

C:\GIS\CLERK\Precinct_Maps_2012.mxd
10/2/2013
Jason M. Enos

School District

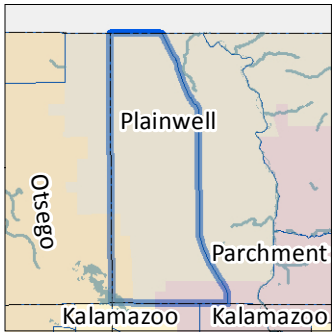

State House District

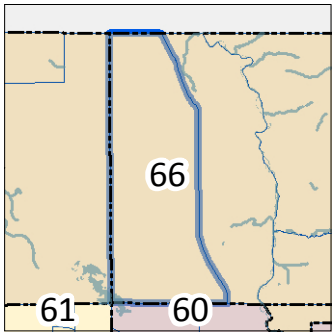

County Commission District

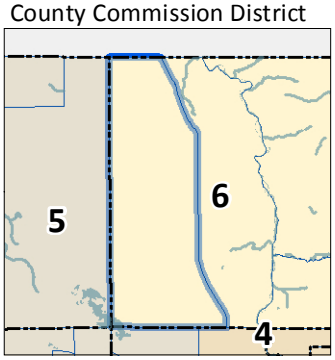

0 0.2 0.4 0.6 0.8 Miles

- Polling Location
- Voting Precinct Boundaries
- Railroads
- Village Boundaries
- Jurisdiction Boundaries

All of Kalamazoo County is within State Senate District 20 and U.S. Congressional District 6.