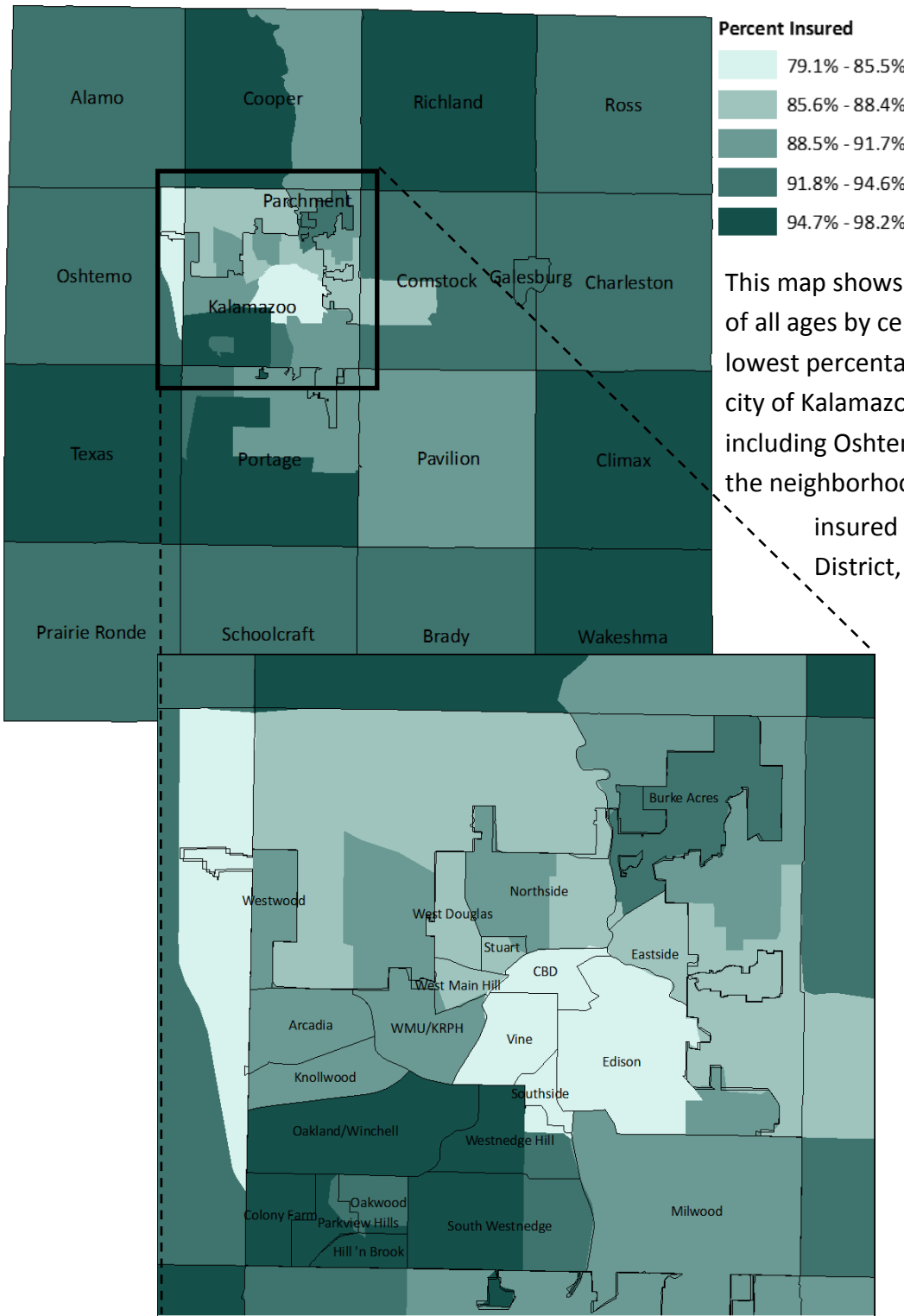


Health Insurance Coverage

Health Insurance Coverage by Census Tract



This map shows insurance coverage for individuals of all ages by census tract. The areas with the lowest percentage of insured individuals are in the city of Kalamazoo and surrounding townships, including Oshtemo and Comstock. Within the city, the neighborhoods with the lowest percentage of insured people are the Central Business District, Edison, Vine, and Southside.



KALAMAZOO COUNTY GOVERNMENT

In the Pursuit of Extraordinary Governance

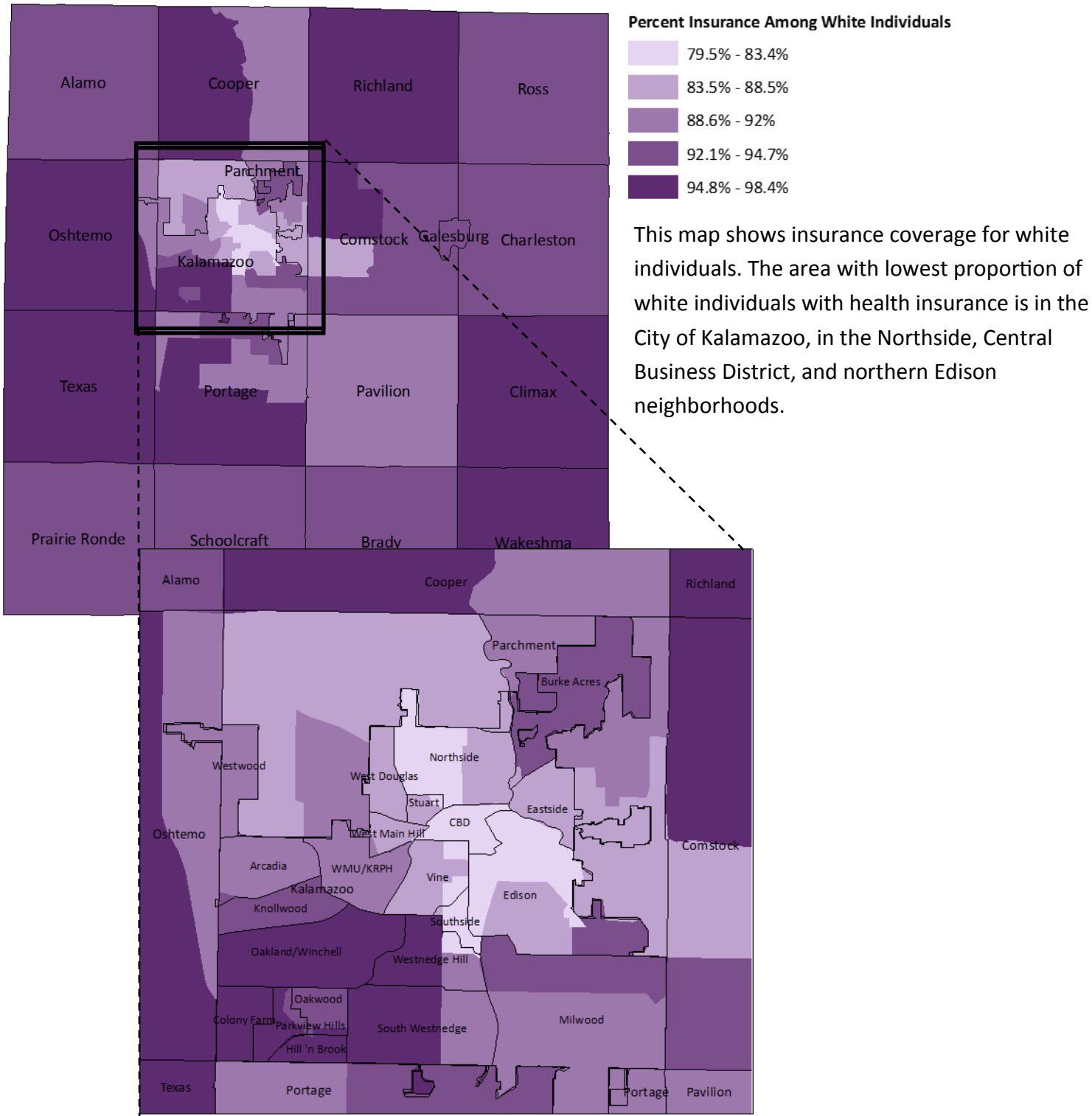
Health and Community Services Department

3299 Gull Road | Kalamazoo, MI 49048

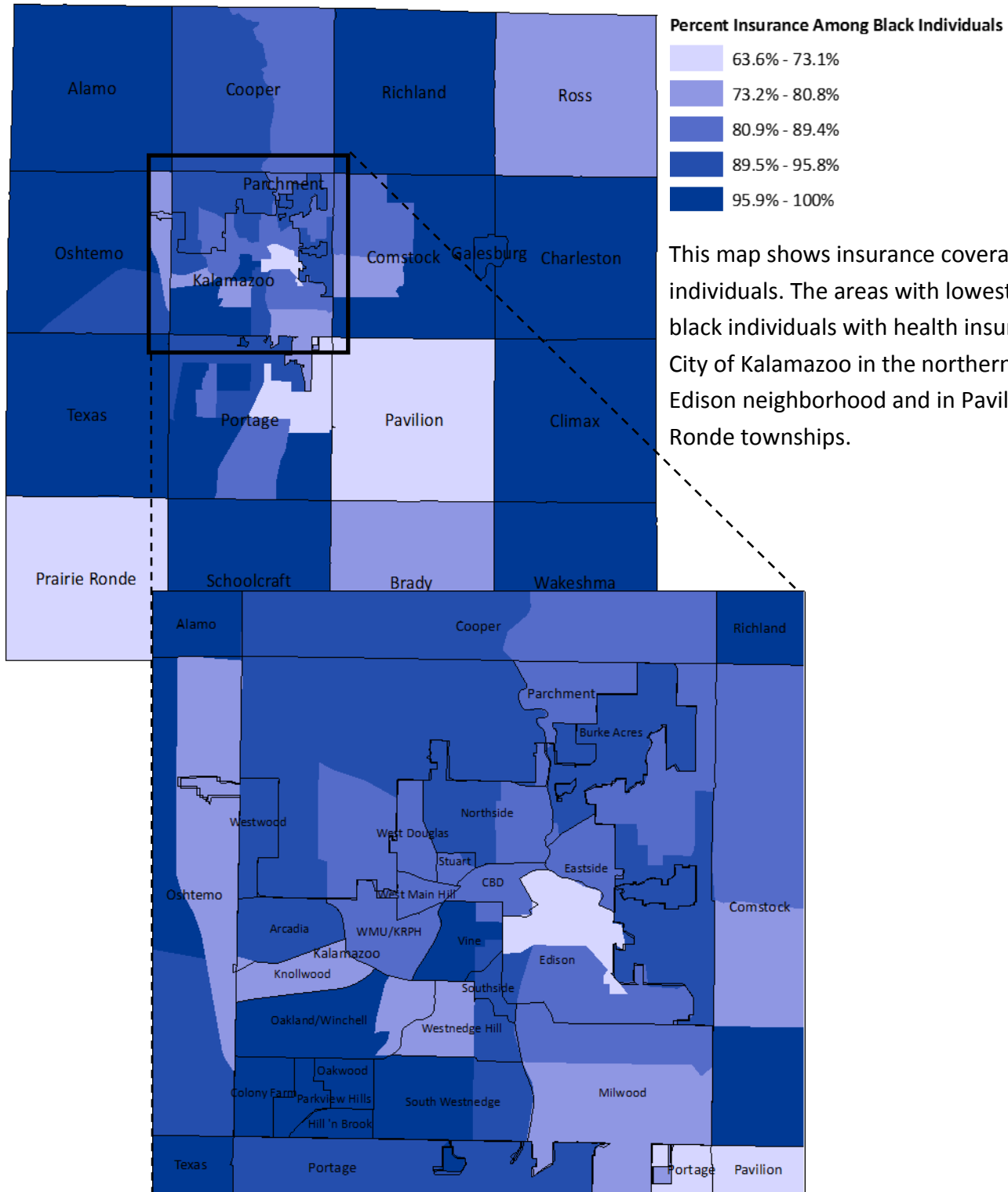
Phone: 269.373.5200 | www.kalcounty.com/hcs

Kalamazoo County Health & Community Services is committed to providing equitable, culturally competent care to all individuals served, regardless of race, age, sex, color, national origin, religion, height, weight, marital status, political affiliation, sexual orientation, gender identity, or disability.

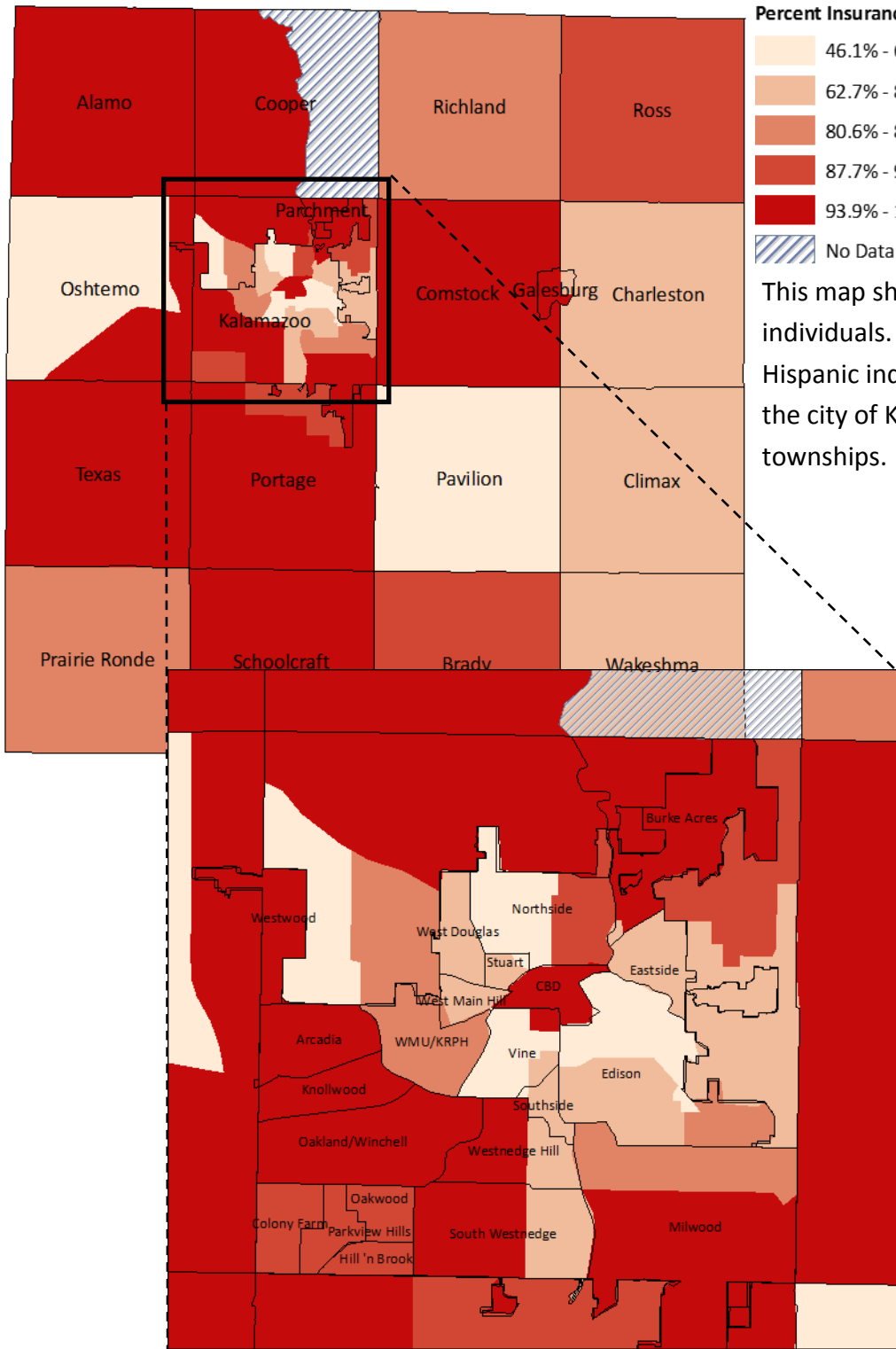
Health Insurance—White Individuals by Census Tract



Health Insurance—Black Individuals by Census Tract

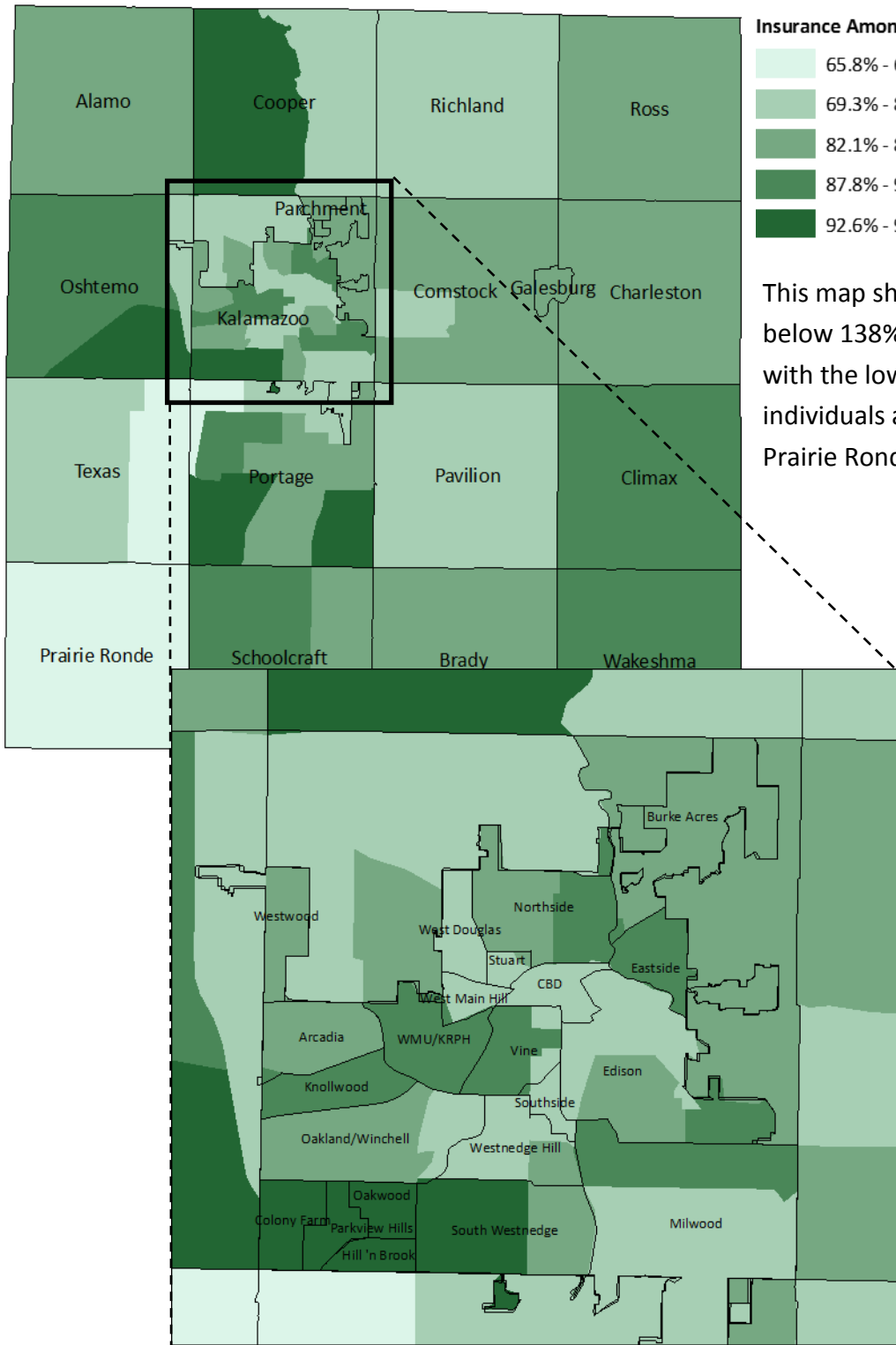


Health Insurance—Hispanic Individuals by Census Tract



This map shows insurance coverage for Hispanic individuals. The area with lowest proportion of Hispanic individuals with health insurance are in the city of Kalamazoo and in Oshtemo and Pavilion townships.

Health Insurance by Income by Census Tract



This map shows insurance coverage for those at or below 138% of the federal poverty level. The areas with the lowest insurance coverage for these individuals are in eastern Texas Township and Prairie Ronde Township.

Data Source:

United States Census Bureau, American Community Survey, 2016 5-year estimates